


Comune	:	MONCUCCO TORINESE (AT)
Località	:	Fontamara
Denominazione opera	:	L.R. 13/2023 – Fase di Verifica della procedura di V.I.A. L.R. 23/2016 – Attività estrattive
Proprietà	:	FASSA S.r.l. via Lazzaris, 3 31027 SPRESIANO (TV)

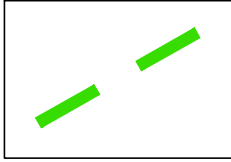
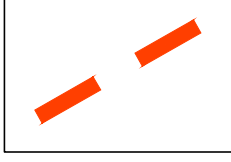

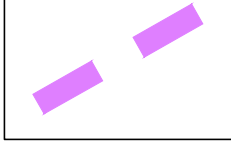
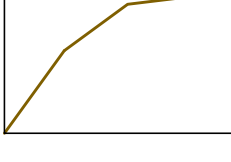
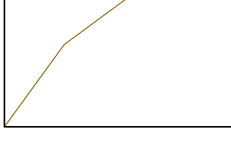

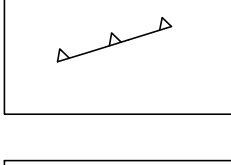
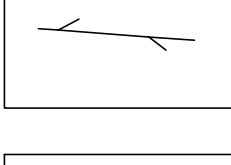

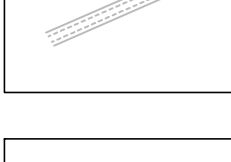
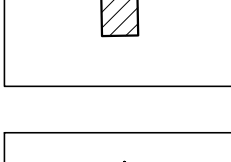
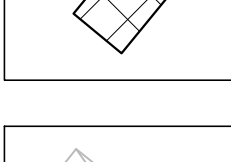

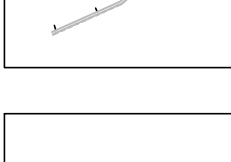
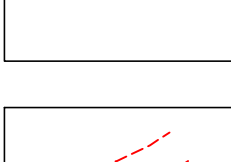
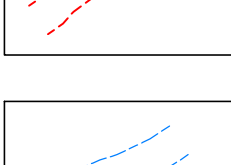


Oggetto :	PLANIMETRIA STATO ATTUALE (Aggiornamento dicembre 2018)
-----------	--

Scala :	1: 1.000	Data:	10.10.2025	TAV.	3
---------	----------	-------	------------	------	---

geol. D. FAULE	dott. for. G. ULIANA
----------------	----------------------



LEGENDA

- *Area autorizzata dal Comune di Moncuoco T.se
con Del. C.C. n. 16 in data 11.06.2011*
- *Aree in disponibilità alla FASSA S.r.l.*
- *Area oggetto dell'intervento estrattivo
(coltivazione mineraria e recupero ambientale)*
- *Limite di territorio comunale*
- *Curve altimetriche principali
(equidistanza: 5 metri)*
- *Curve altimetriche secondarie
(equidistanza: 1 metro)*
- *Viabilità locale*
- *Muri controterra*
- *Recinzione*
- *Cavi irrigui e/o colatori*
- *Canalette di raccolta
acque meteoriche*
- *Fabbricati esistenti*
- *Capannoni esistenti*
- *Tettoie esistenti*
- *Muri di sostegno*
- *Pali luce e/o telefono*
- *Gallerie di coltivazione*
- *Gallerie di coltivazione e vuoti
minerari abbandonati*
- *Traccia delle sezioni di coltivazione*

